

**PUBLIC PATH DIVERSION AND
DEFINITIVE MAP AND STATEMENT MODIFICATION ORDER**

**HIGHWAYS ACT 1980
WILDLIFE AND COUNTRYSIDE ACT 1981**

CITY OF DONCASTER COUNCIL

**PUBLIC FOOTPATH NO. 4 BURGHWALLIS
DIVERSION AND DEFINITIVE MAP MODIFICATION ORDER 2024**

This Order is made by City of Doncaster Council ("the authority") under section 119 of the Highways Act 1980 ("the 1980 Act") because it appears to the authority that in the interests of the owner of the land crossed by the footpath described in paragraph 1 of this order it is expedient that the line of the path should be diverted.

This Order is also made under section 53A(2) of the Wildlife and Countryside Act 1981 ("the 1981 Act") because it appears to the authority that The County of the West Riding of Yorkshire (Area 3) definitive map and statement require modification in consequence of the occurrence of an event specified in section 53(3)(a)(i) of the 1981 Act, namely, the diversion (as authorised by this order) of a highway shown or required to be shown in the map and statement.

BY THIS ORDER:

1. The public right of way over the land situate at Burghwallis and shown by a bold continuous line on the map contained in this order and described in Part 1 of the Schedule to this order shall be stopped up after 7 days from the date of confirmation of this order, and thereupon The County of the West Riding of Yorkshire (Area 3) definitive map shall be modified by deleting from it that public right of way.
2. There shall at the end of 7 days from the date of confirmation of this order be a public footpath over the land situate at Burghwallis described in Part 2 of the Schedule and shown by a bold broken line on the map contained in this order, and thereupon The County of the West Riding of Yorkshire (Area 3) definitive map shall be modified by adding that path to it.
- 2A. The County of the West Riding of Yorkshire (Area 3) definitive statement shall be modified as described in Part 3 of the Schedule to this order.
3. For the purposes of this order the relevant date is the date upon which the order comes into effect.

GIVEN under the Common Seal of the City of Doncaster Council this 11th day of September 2024

THE COMMON SEAL of the CITY OF
DONCASTER COUNCIL was hereunto
affixed in the presence of:

APR 2024



Authorised by the Service Director
of Legal and Democratic Services
No. 73417 in Seal Register

SCHEDULE

PART 1

DESCRIPTION OF SITE OF EXISTING PATH OR WAY

The full width of a section of Burghwallis footpath no. 4 with a length of some 114 metres commencing at grid reference SE 5338 1182 (point A on the order map) and proceeding south-south-eastwards through the curtilages of 28 and 29 Grange Lane then generally south-eastwards through the curtilage of 3 Holly Farm Court to grid reference SE 5344 1173 (point F on the order map).

The full width of a section of Burghwallis footpath no. 4 commencing at grid reference SE 5354 1158 (point G on the order map) and proceeding south-south-eastwards for some 53 metres to grid reference SE 5356 1153 (point H on the order map).

The full width of a section of Burghwallis footpath no. 4 commencing at grid reference SE 5364 1138 (point J on the order map) and proceeding southwards across the field for some 214 metres to join bridleway no. 3 at grid reference SE 5361 1117 (point M on the order map).

PART 2

DESCRIPTION OF SITE OF NEW PATH OR WAY

A section of footpath with a width of 3.5 metres commencing from the existing footpath at grid reference SE 5338 1182 (point A on the order map) and proceeding south-south-eastwards along Holly Farm Court for some 38 metres to grid reference SE 5340 1179 (point B on the order map), thence continuing with a width of 2 metres east-south-eastwards for some 5 metres to join the existing footpath at grid reference SE 5340 1179 (point C on the order map).

A section of footpath with a width of 2 metres commencing from the existing footpath at grid reference SE 5344 1175 (point D on the order map) and proceeding south-south-eastwards for some 3 metres to grid reference SE 5344 1174 (point E on the order map), thence continuing with a width of 1 metre southwards for some 11 metres to join the existing footpath at grid reference SE 5344 1173 (point F on the order map).

A section of footpath with a width of 1 metre and a length of some 57 metres commencing from the existing footpath at grid reference SE 5354 1158 (point G on the order map) and proceeding south-eastwards alongside the drain then generally south-south-westwards to rejoin the footpath at grid reference SE 5356 1153 (point H on the order map).

A section of footpath with a width of 1 metre commencing from the existing footpath at grid reference SE 5364 1138 (point J on the order map) and proceeding south-south-eastwards along the field edge for some 78 metres to grid reference SE 5368 1131 (point K on the order map) before turning south-westwards across the field for some 138 metres to join bridleway no. 3 at grid reference SE 5358 1121 (point L on the order map).

PART 3

Modification of Definitive Statement

Variation of Particulars of Path or Way

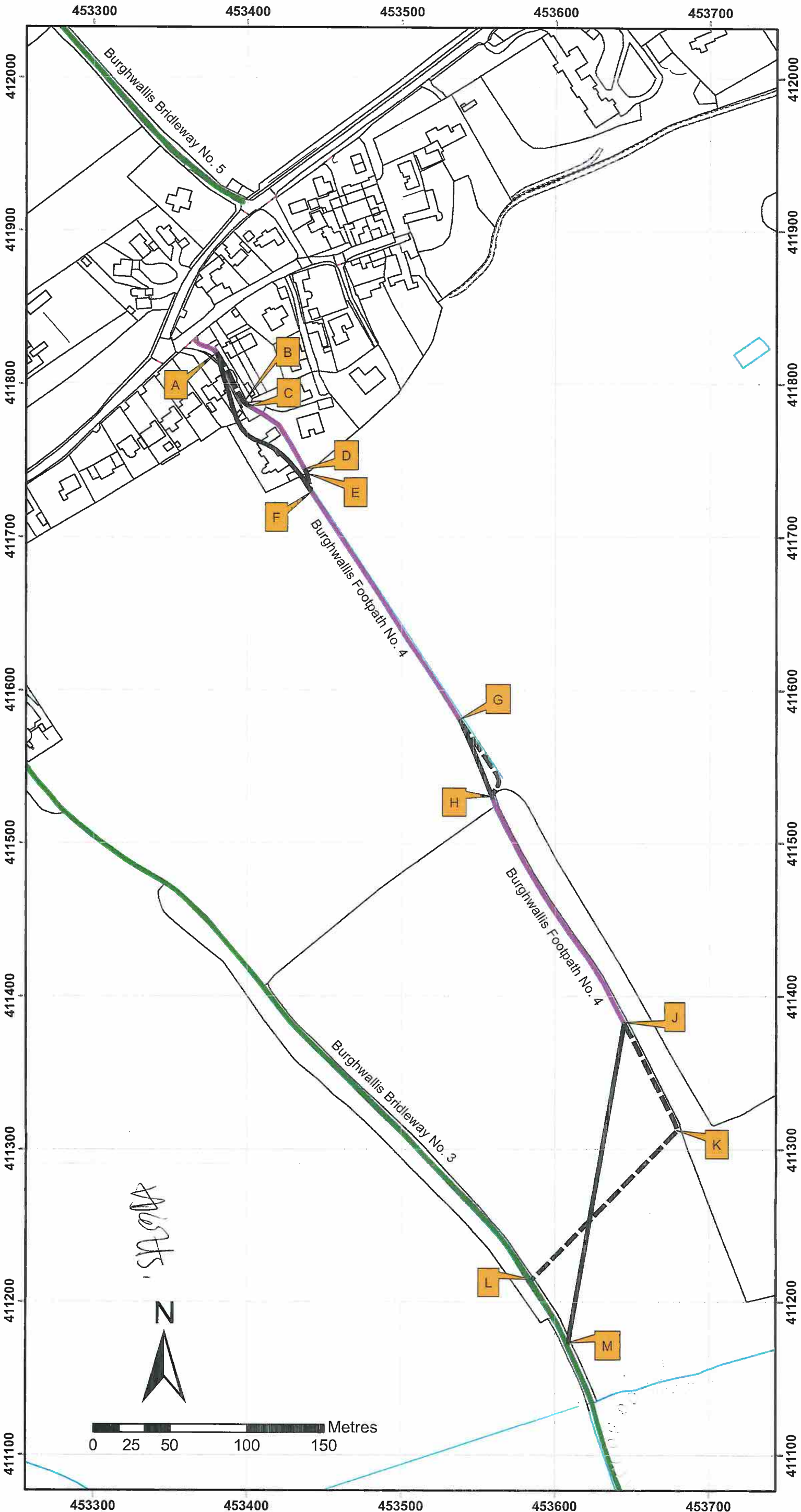
The following shall be deleted for Burghwallis footpath no. 4:

Description of Route	(b) thence proceeding along the south western boundary of Burghwallis Park in a south easterly direction and thence southward to its junction with path no. 3 (c) Footpath from grid reference SE 5340 1179 and proceeding in a south easterly direction to grid reference SE 5344 1175
Nature of Surface	(b) Arable Land (c) Natural
Approximate Length	(b) 0.48 miles (c) 55 metres

Width	(b) 3 feet approximate (c) 2 metres
General	2 Stiles 2 Barbed Wire Obstructions





The following shall be added for Burghwallis footpath no. 4:

Description of Route	(b) thence south-south-eastwards along Holly Farm Court to grid reference SE 5340 1179, (c) thence east-south-eastwards along Holly Farm Court to grid reference SE 5341 1178, (d) thence generally south-eastwards between 2 and 3 Holly Farm Court to grid reference SE 5344 1174, (e) thence southwards to grid reference SE 5344 1173, (f) thence proceeding along the south-western boundary of Burghwallis Park in a south-easterly direction to grid reference SE 5354 1158, (g) thence continuing south-eastwards along the drain then generally south-south-westwards to grid reference SE 5356 1153, (h) thence proceeding south-south-eastwards along the field edge to grid reference SE 5364 1138, (j) thence continuing south-south-eastwards along the field edge to grid reference SE 5368 1131 before turning south-westwards across the field to join bridleway no. 3 at grid reference SE 5358 1121
Nature of Surface	(b) (c) Metalled (d) Natural (e) (f) (g) (h) (j) Arable Land
Approximate Length	(b) 0.04 kilometres (c) (e) 0.01 kilometres (d) 0.05 kilometres (f) 0.18 kilometres (g) 0.06 kilometres (h) 0.17 kilometres (j) 0.22 kilometres
Width	(b) 3.5 metres (c) (d) 2 metres (e) (g) (j) 1 metre (f) (h) 3 feet approximate



**City of
Doncaster
Council**

Legend:

-  Footpath to be Extinguished:
A-F
G-H
J-M
-  Footpath to be Created:
A-B-C
D-E-F
G-H
J-K-L
-  Unaffected Footpath
-  Unaffected Bridleway

**Public Footpath
No. 4 Burghwallis
Diversion and Definitive
Map Modification Order
2024**

Completed By:
Carl Thompson

Reference:
Burghwallis 4 Diversion & DMMO 2024

Date:
August 2024

Scale:
1:2,500

(c) Crown copyright. License Number 100019782, 2024.
(c) Copyright GeoInformation Group 1997, 2002, 2005, and 2007.